

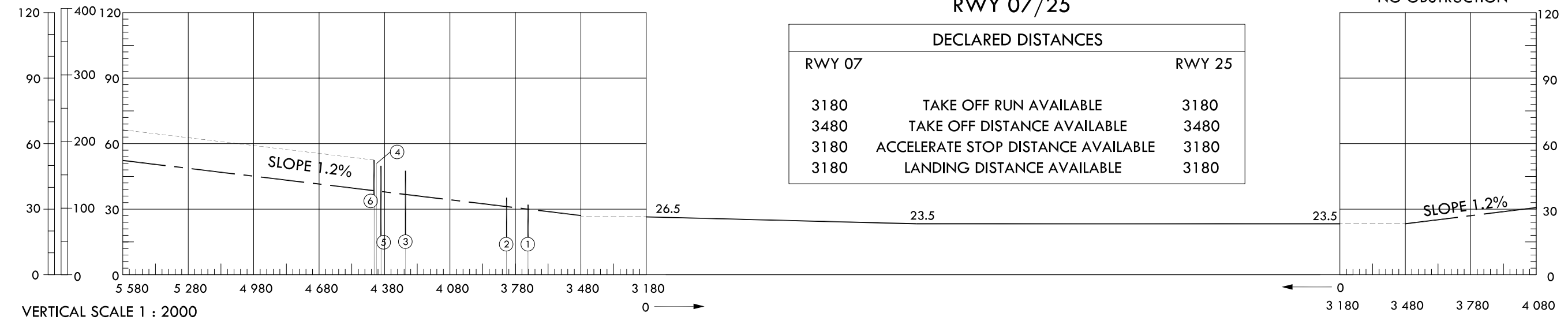
**AERODROME OBSTACLE CHART - ICAO  
TYPE A (OPERATING LIMITATIONS)**

JEJU / Jeju Intl

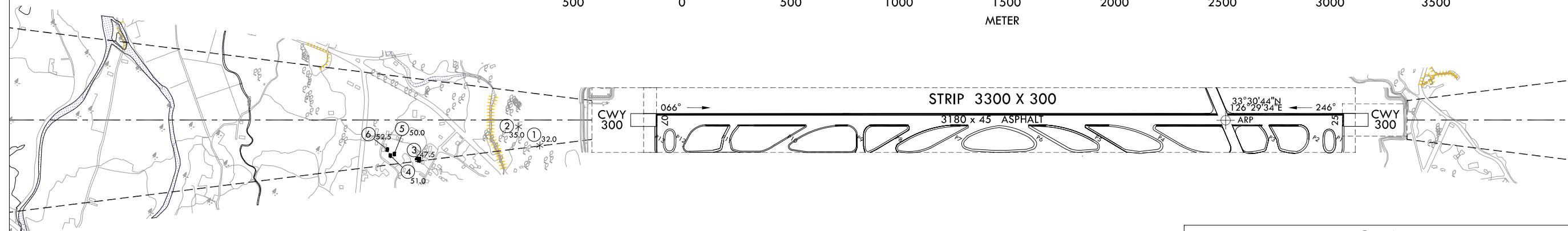
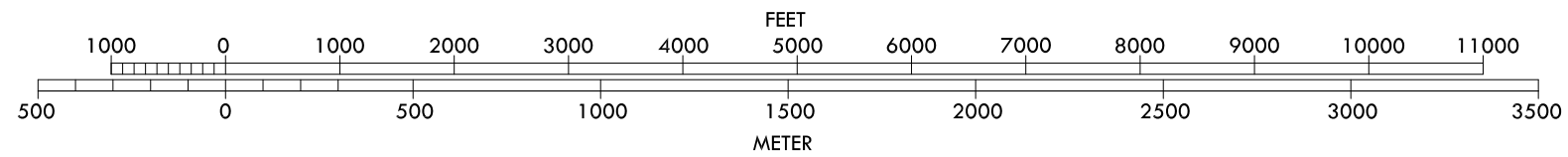
DIMENSIONS AND ELEVATIONS IN METERS

MAGNETIC VARIATION 7° W (2020)

METER FEET



HORIZONTAL SCALE 1 : 20000



AMENDMENT RECORD		
NO	DATE	ENTERED BY

ORDER OF ACCURACY

HORIZONTAL 5.0 m  
VERTICAL 0.5 m

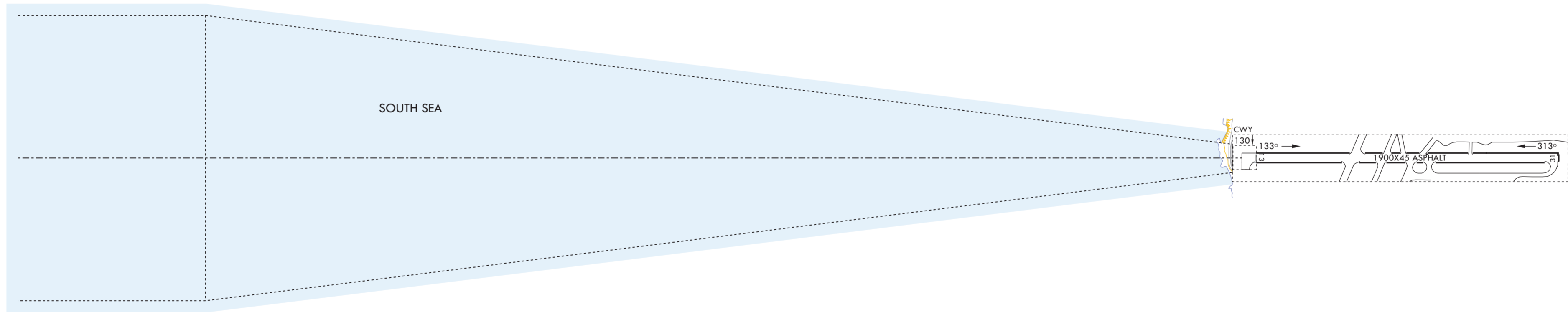
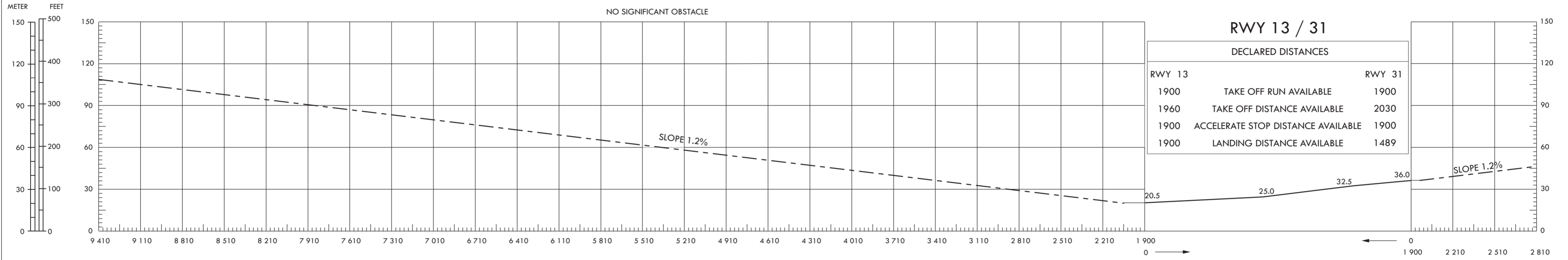
OBSTACLES					
NO	COORDINATE(WGS-84)		ELEV(AMSL)	ITEM	NOTE
1	33°29'47.1"N	126°27'51.0"E	32.0	tree	
2	33°29'47.9"N	126°27'46.0"E	35.0	tree	
3	33°29'35.9"N	126°27'33.7"E	47.5	building	
4	33°29'34.0"N	126°27'29.1"E	51.0	building	
5	33°29'34.5"N	126°27'29.6"E	50.0	building	
6	33°29'34.5"N	126°27'28.1"E	52.5	building	

ITEM	SYMBOL	
	Plan	Number
Tree or shrub	✱	Identification number 
Pole,tower,spire,antenna,etc	⊙	
Building or large structure	■	
Railroad	—+—+—+—	
Transmission line or overhead cable	—T—T—T—	
Peak or Mountain	●	
Terrain penetrating obstacle plane		
Clearway(CWY)		

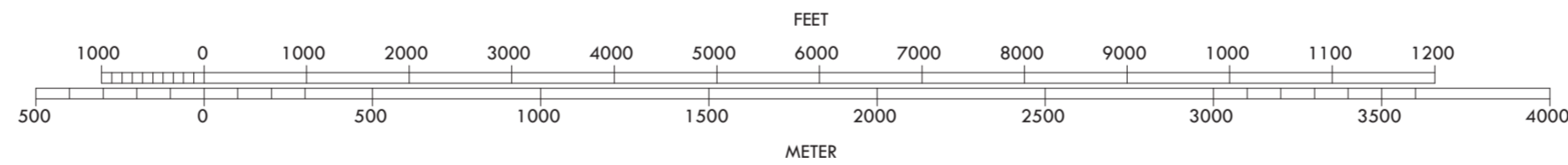
Change : Establishment of order of accuracy.

DIMENSIONS AND ELEVATIONS IN METERS

MAGNETIC VARIATION 7° W (2020)



HORIZONTAL SCALE 1 : 20000



ITEM	SYMBOL	
	Plan	Profile
Tree or shrub	✖	Identification number
Pole tower spire antenna etc	⊙	
Building or large structure	■	
Railroad	—+—+—+—	
Transmission line or overhead cable	—T—T—T—	
Peak or mountain	•	
Terrain penetrating obstacle plane	⬭	
Clearway(CWY)	⬭	

ORDER OF ACCURACY

HORIZONTAL 5.0 m  
VERTICAL 0.5 m

AMENDMENT RECORD		
NO	DATE	ENTERED BY